

NO.	DATE	DESCRIPTION
01	2021-05-28	ISSUED FOR ZBA
ISSUE RECORD		

THE CONTRACTOR SHALL VERIFY AND BE RESPONSIBLE FOR ALL DIMENSIONS AND CONDITIONS ON THE JOB SITE AND SHALL INFORM THE LANDSCAPE ARCHITECTS IMMEDIATELY OF ANY DISCREPANCY OR VARIATION FROM THE DRAWINGS. DO NOT SCALE THE DRAWINGS.

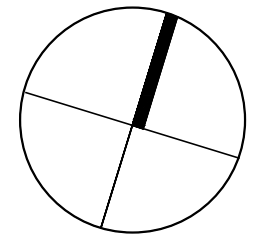
DRAWINGS ARE NOT TO BE USED FOR CONSTRUCTION UNTIL SIGNED BY THE LANDSCAPE ARCHITECT.

ALL DRAWINGS, SPECIFICATIONS AND RELATED DOCUMENTS ARE THE COPYRIGHT PROPERTY OF THE LANDSCAPE ARCHITECT AND MUST BE RETURNED UPON REQUEST. REPRODUCTION OF DRAWINGS, SPECIFICATIONS AND RELATED DOCUMENTS IN PART OR IN WHOLE IS FORBIDDEN WITHOUT WRITTEN PERMISSION.

dtah

50 Park Road
Toronto, Ontario
M4W 2N5

T 416 968 7908
F 416 968 0687
www.dtah.com



685 WARDEN AVENUE

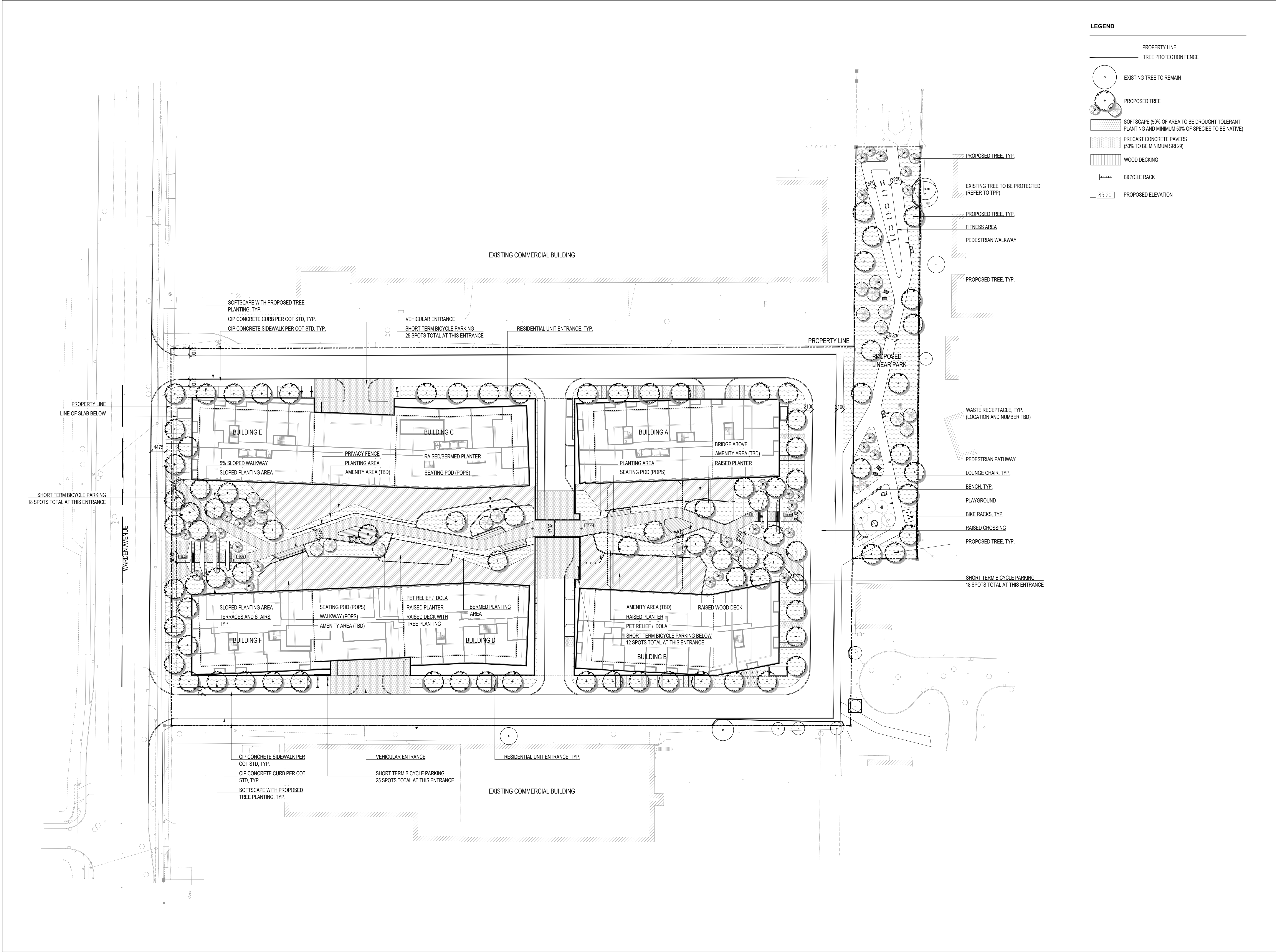
685 WARDEN AVENUE
SCARBOROUGH, ON

DRAWING TITLE:

COLOURED LANDSCAPE PLAN

PRINT DATE: 2021-06-24
SCALE: 1:500
PROJECT NO. 20-043-A
DRAWN BY: JB
CHECKED BY: JR

L-100



01	2021-05-28	ISSUED FOR ZBA
NO.	DATE	DESCRIPTION
ISSUE RECORD		

THE CONTRACTOR SHALL VERIFY AND BE RESPONSIBLE FOR ALL DIMENSIONS AND CONDITIONS ON THE JOB SITE AND SHALL INFORM THE LANDSCAPE ARCHITECTS IMMEDIATELY OF ANY DISCREPANCY OR VARIATION FROM THE DRAWINGS. DO NOT SCALE THE DRAWINGS.

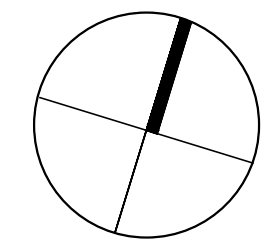
DRAWINGS ARE NOT TO BE USED FOR CONSTRUCTION UNTIL SIGNED BY THE LANDSCAPE ARCHITECT.

ALL DRAWINGS, SPECIFICATIONS AND RELATED DOCUMENTS ARE THE COPYRIGHT PROPERTY OF THE LANDSCAPE ARCHITECT AND MUST BE RETURNED UPON REQUEST. REPRODUCTION OF DRAWINGS, SPECIFICATIONS AND RELATED DOCUMENTS IN PART OR IN WHOLE IS FORBIDDEN WITHOUT WRITTEN PERMISSION.

dtah

50 Park Road
Toronto, Ontario
M4W 2N5

T 416 968 7908
F 416 968 0687
www.dtah.com



685 WARDEN AVENUE

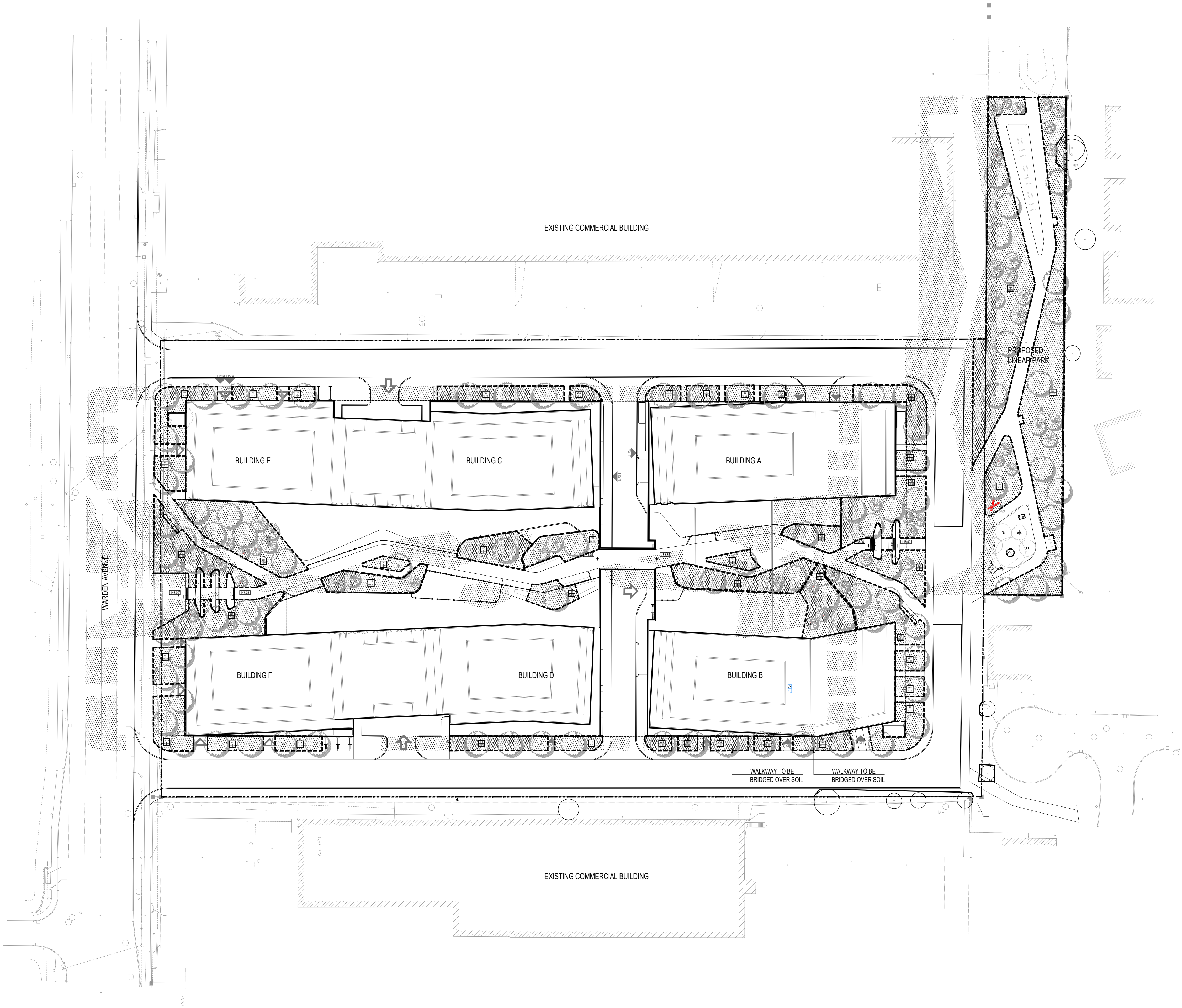
685 WARDEN AVENUE
SCARBOROUGH, ON

DRAWING TITLE:

LANDSCAPE PLAN

PRINT DATE: 2021-06-24
SCALE: 1:500
PROJECT NO. 20-043-A
DRAWN BY: JB
CHECKED BY: JR

L-101



LEGEND

- PROPERTY LINE
- TREE PROTECTION FENCING
SEE TREE PRESERVATION REPORT
- PROPOSED FENCE
- EXISTING TREES TO BE PROTECTED
SEE TREE PRESERVATION PLAN
- PROPOSED TREES
- SOILS TRENCH
DEPTH VARIES (SEE CHART)
- SOIL AREA I.D.
SOIL AREA (m²)
- SOIL VOLUME
PER TREE (m³)
- SOIL DEPTH (m)



01	2021-06-28	ISSUED FOR ZBA
NO.	DATE	DESCRIPTION
ISSUE RECORD		

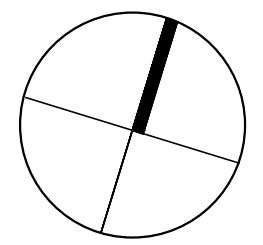
THE CONTRACTOR SHALL VERIFY AND BE RESPONSIBLE FOR ALL DIMENSIONS AND CONDITIONS ON THE JOB SITE AND SHALL INFORM THE LANDSCAPE ARCHITECTS IMMEDIATELY OF ANY DISCREPANCY OR VARIATION FROM THE DRAWINGS. DO NOT SCALE THE DRAWINGS.

DRAWINGS ARE NOT TO BE USED FOR CONSTRUCTION UNTIL SIGNED BY THE LANDSCAPE ARCHITECT.

ALL DRAWINGS, SPECIFICATIONS AND RELATED DOCUMENTS ARE THE COPYRIGHT PROPERTY OF THE LANDSCAPE ARCHITECT AND MUST BE RETURNED UPON REQUEST. REPRODUCTION OF DRAWINGS, SPECIFICATIONS AND RELATED DOCUMENTS IN PART OR IN WHOLE IS FORBIDDEN WITHOUT WRITTEN PERMISSION.

50 Park Road
Toronto, Ontario
M4W 2N5

T 416 968 7908
F 416 968 0687
www.dtah.com



685 WARDEN AVENUE

683 - 685 WARDEN AVENUE
TORONTO, ON

DRAWING TITLE:

SOIL AND TREE PLANTING PLAN

PRINT DATE: 2021-06-24
SCALE: 1:500
PROJECT NO. 20-043-A
DRAWN BY: JB
CHECKED BY: JR